



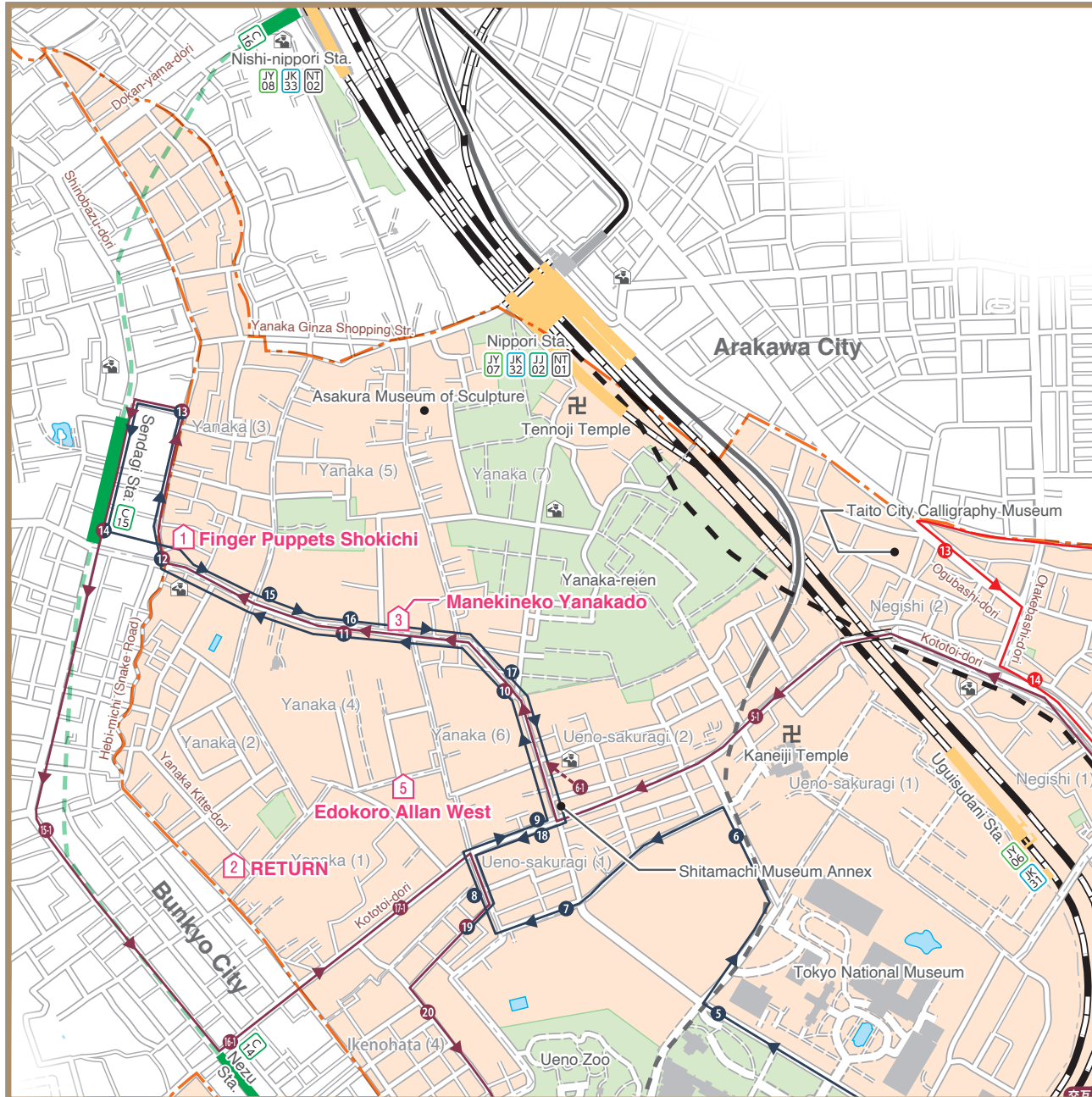


A. Yanaka Area

Yanaka area has much greenery at cemeteries and temples, many narrow alleys that escaped earthquakes and war damage, and quiet cityscape. Since this area has somehow nostalgic Yanaka Ginza Shopping Street and unique shops that utilize old houses, you can stroll around this area in a relaxed manner, enjoying flowers of the season and forgetting the time.

-  Monozukuri Shop and Ateliers
-  Police Station / Police(Koban)
-  Temple
-  Shrine



Taito City Cicular Route Bus MEGURIN

Megurin Bus is a sightseeing bus which run different circular routes through the Taito ward of Tokyo.



◀ Megurin
Official
Website

For the details of the operating hours, fare, free transit, etc., check out the official website of "Megurin".

East-West Megurin

Sansakizaka Round Trip route via Ueno Park

- 5 Kyu-tokyo-ongakugakko-sogakudo
- 6 Kaneiji
- 7 Ueno-sakuragi-kaikan
- 8 Yanaka-shimizucho-koen
- 9 Kyu-yoshidaya-saketen
- 10 Yanaka-reien-iriguchi
- 11 Sansakizaka-ue
- 12 Tokuyo-home-yanaka-iriguchi
- 13 Yanaka-ginza-yomise-dori
- 14 Sendagi-eki
- 15 Yanaka-shogakko
- 16 Sansakizaka-ue
- 17 Yanaka-reien-iriguchi
- 18 Kyu-yoshidaya-saketen
- 19 Sandanzaka-ue

East-West Megurin

Nippon Medical School Hospital route via Uguisudani Station

- 51 Ueno-sakuragi
- 61 Yanaka
- 10 Yanaka-reien-iriguchi
- 11 Sansakizaka-ue
- 12 Tokuyo-home-yanaka-iriguchi
- 13 Yanaka-ginza-yomise-dori
- 14 Sendagi-eki
- 15 Nihonkaidagaku-fuzokubyojin-sita
- 16 Nezu-eki-mae
- 17 Zenkoujizaka-ue
- 19 Sandanzaka-ue
- 20 Ikenohata-4chome

North Megurin

Negishi route

- 13 Iriya-kuminkan-negishi-bunkan
- 14 Uguisudani-eki-kita

MAP D